



Direct Dial/Ext: 03000 416687
e-mail: Christine.Singh@kent.gov.uk
Ask for:
Date: 17 March 2016

Dear Member

ENVIRONMENT & TRANSPORT CABINET COMMITTEE - FRIDAY, 11 MARCH 2016

Please find attached maps to accompany Item B3 - West and Mid Kent District A274 & A20 junctions with Willington Street, construction of dedicated directional lanes for consideration at the Environment & Transport Cabinet Committee, meeting on Friday, 11 March 2016.

Agenda Item No

B3 **West and Mid Kent District. A274 & A20 junctions with Willington Street, construction of dedicated directional lanes (Pages 3 - 6)**

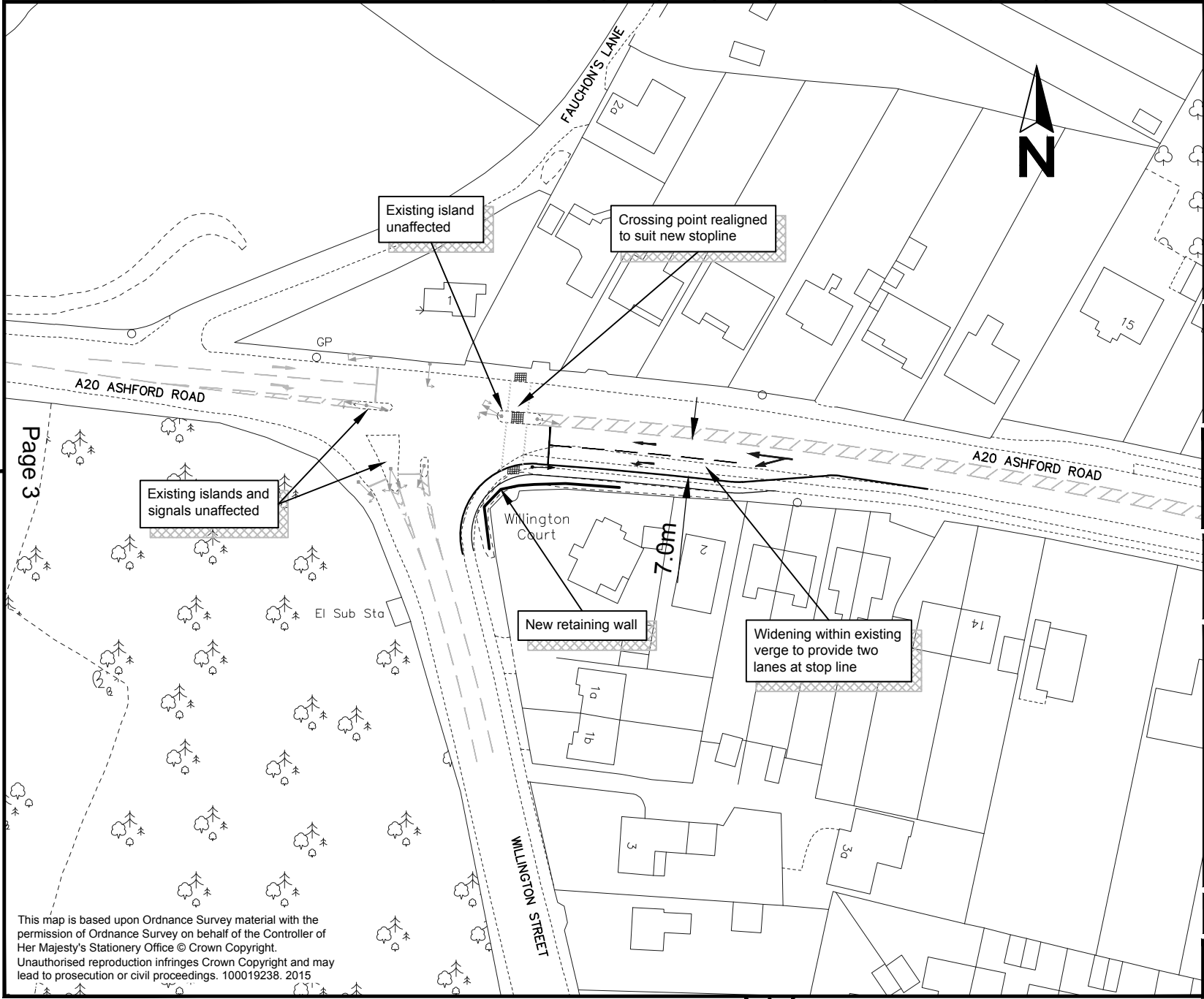
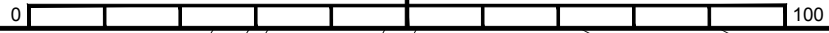
Maps.

Yours sincerely

A handwritten signature in black ink, appearing to read 'Peter Sass', is written over a light blue horizontal line.

Peter Sass
Head of Democratic Services

This page is intentionally left blank



Page 3

Rev	Revision details	Chkd	Appd	Date
-----	------------------	------	------	------

Drawn: JR	Preliminary	<input checked="" type="checkbox"/>
Design: -	For comment	<input type="checkbox"/>
Chkd: RBF	For tender	<input type="checkbox"/>
Appd: RJHF	For construction	<input type="checkbox"/>
Date: 30.09.2015	As constructed	<input type="checkbox"/>
	Other	<input type="checkbox"/>



Client



Project Name
MAIDSTONE INTEGRATED TRANSPORT PACKAGE

Drawing Title
 ~ INDICATIVE LAYOUT ~
WILLINGTON STREET / A20 ASHFORD ROAD JUNCTION PROPOSED WIDENING

Original Drg Size : A4	Dimensions : -
Scale : 1:1250	Copyright © Amey

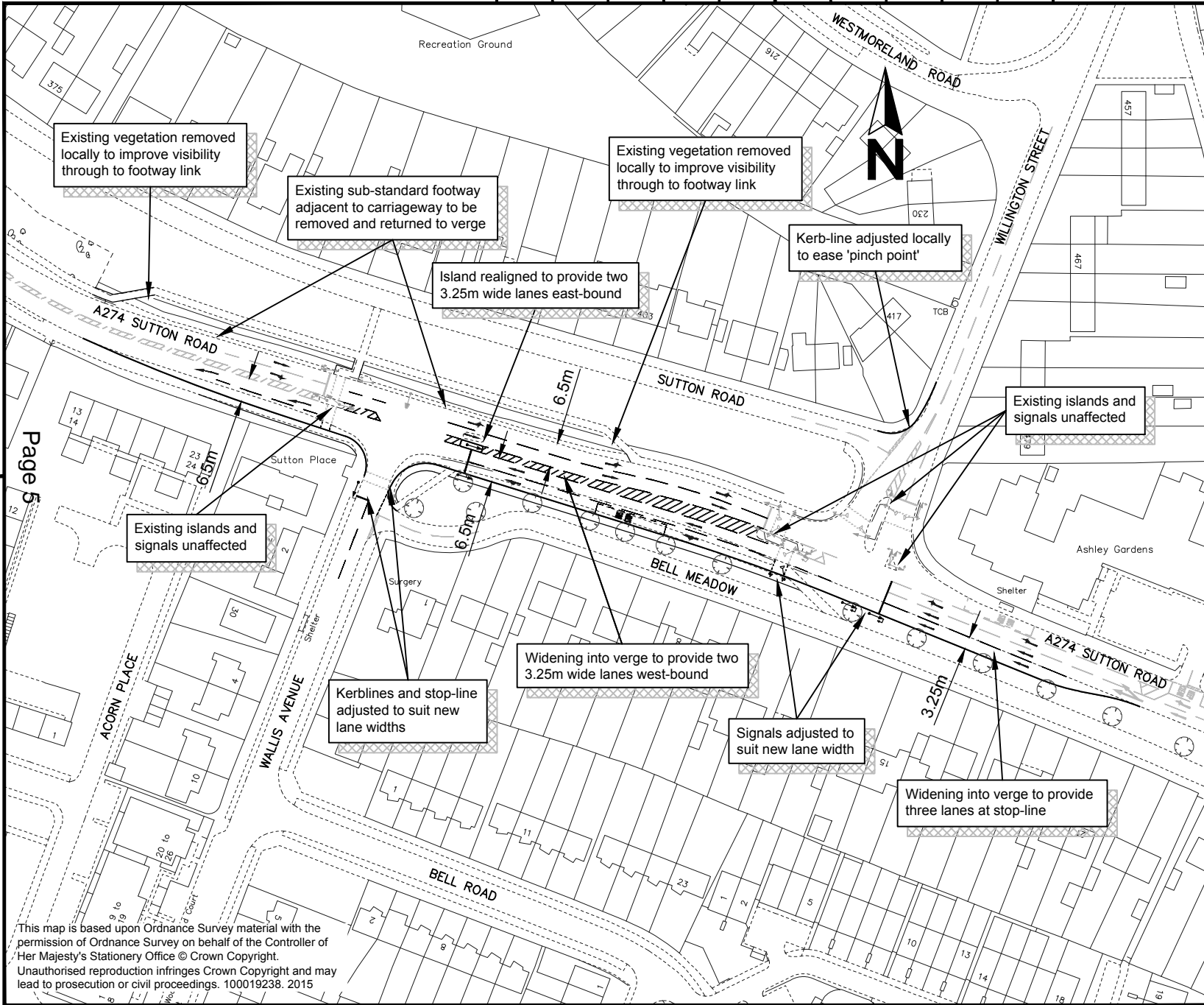
Drawing No 4300390/000/11	Rev 0
-------------------------------------	-----------------

This map is based upon Ordnance Survey material with the permission of Ordnance Survey on behalf of the Controller of Her Majesty's Stationery Office © Crown Copyright. Unauthorised reproduction infringes Crown Copyright and may lead to prosecution or civil proceedings. 100019238. 2015

Agenda Item 10

This page is intentionally left blank

0 100



Existing vegetation removed locally to improve visibility through to footway link

Existing sub-standard footway adjacent to carriageway to be removed and returned to verge

Existing vegetation removed locally to improve visibility through to footway link

Island realigned to provide two 3.25m wide lanes east-bound

Kerb-line adjusted locally to ease 'pinch point'

Existing islands and signals unaffected

Existing islands and signals unaffected

Kerblines and stop-line adjusted to suit new lane widths

Widening into verge to provide two 3.25m wide lanes west-bound

Signals adjusted to suit new lane width

Widening into verge to provide three lanes at stop-line

Rev	Revision details	Chkd	Appd	Date
-----	------------------	------	------	------

Drawn: JR	Preliminary	<input checked="" type="checkbox"/>
Design: -	For comment	<input type="checkbox"/>
Chkd: RBF	For tender	<input type="checkbox"/>
Appd: RJHF	For construction	<input type="checkbox"/>
Date: 30.09.2015	As constructed	<input type="checkbox"/>
	Other	<input type="checkbox"/>



Client
 Project Name
MAIDSTONE INTEGRATED TRANSPORT PACKAGE

Drawing Title
 ~ INDICATIVE LAYOUT ~
WILLINGTON STREET / A274 SUTTON ROAD JUNCTION PROPOSED WIDENING

Original Drg Size : A4	Dimensions : -
Scale : Not To Scale	Copyright © Amey

Drawing No 4300390/000/12	Rev 0
-------------------------------------	-----------------

Page 5

This map is based upon Ordnance Survey material with the permission of Ordnance Survey on behalf of the Controller of Her Majesty's Stationery Office © Crown Copyright. Unauthorised reproduction infringes Crown Copyright and may lead to prosecution or civil proceedings. 100019238. 2015

This page is intentionally left blank